

Do you have any questions about the process?

Yes. Where will the DPW go if that land is used?

No

I do not. Project management has been through and descriptive about the process.

Makes sense to me

If you have public access somewhere where do you plan for the people to park their cars and also their trailers?

No

No

No



Do you have any questions about the process?

No

No

Did public access turn into mandatory boat ramp.
Didn't see that it was mandatory to have a boat ramp.

Where are the boat cleaning stations?

No

How is final approval determined?

Bo

No



Do you have any questions about the process?

You keep mentioning that one of the concerns is over crowding of the pond. What data do you have to support this? Do we know how many public boats are on the pond at a given time?

Who is going to police all this

Will the budget for additional police/dem surveillance be increased if a boat ramp is put in

No

No, Good job

How will these areas be monitored to keep non-residents from invading the pond?

Will there be horsepower restrictions for use of boat ramp like echo lake?

If you plan to open it to public access then what are you gonna do first to treat the water to make it safe

Do you have any questions about the process?

Is this for town residents only??

i noticed that some of the access locations listed are private property - how can you come in to those associations and say they have to give access to others when they are an association?

Resident only access

That's not accurate your maps does not show any transfer station behind the town hall

I was curious how you came up with the possible areas of access. Raymond's Point is a private development and there is no access through the property.

Doesn't seem like a lot has been done for taking this much time.

No

no

Do you have any questions about the process?

When does expected cost or budget show up?

What is being done to eliminate or reduce evasive weeds . How do we monitor who is allowed to use the pond?

Are you working with Coventy PD or DEM regarding potential need for increased policing if boat traffic goes much higher than normal?

Need info on public protection

No

Will there be inspection of boats and trailers at public ramp for invasive weeds before launching?

Does final public hearing precede town council approval?

Yes stop throwing out crazy concepts we will never get gas pumps . All you are doing is aggravating a situation

Do you have any questions about the process?

Has the possibility of raising up isle of capri bridge been considered? It would check the box for a boat ramp

Weed control?
Management of who has access?

Can you explain what will be placed at the end of Reservoir Road access, which currently is just dirt road access and no parking or bathrooms, etc? It will be next to family residences.

How do we go about finding out exactly what is required by the courts, is there an itemized list?

When are you going to show us your plans for the pond? All you did was gaslight us showing us our suggestions. How much is this going to cost us?

3 trailers is not enough

How much will this cost us?
Why are you being paid to show us our suggestions?
Why is Angell still involved?

Are you building the operational model at the same time? How many additional boats per day? What are the hours of the beach and ramp? Who pays for the additional services needed and how much is it?

Do you have any questions about the process?

I suggest some sort of size limit on powerboats and a speed limit. The wave damage to existing docks could be considerable if it becomes a water race track...especially the jet skis. Policing?

If there is a boat ramp for the public will the town pay for a boat inspector to check boats before they are allowed to enter for invasive species?

How much will this cost?

Food trucks at the transfer station might not be a good idea. There are large rubbish containers often full over the weekend

Ecology and health of pond

Resident only access

Safty

The jet skiers are WILD 17 year olds. There have to be emergency response with medical boat ready to go. They are moving 50 miles per hour and will might triple their numbers if anyone can use ramp.

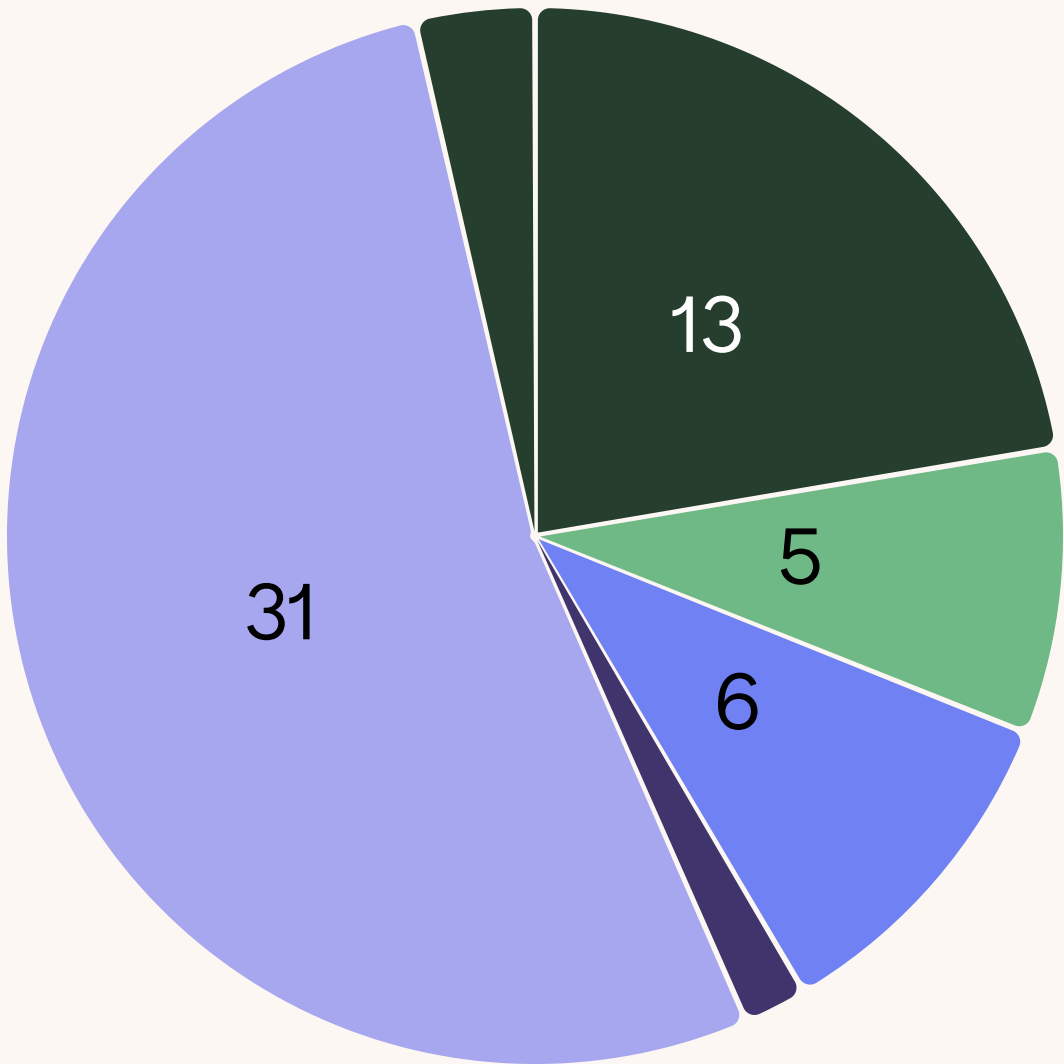
Do you have any questions about the process?

No

Parking improvements

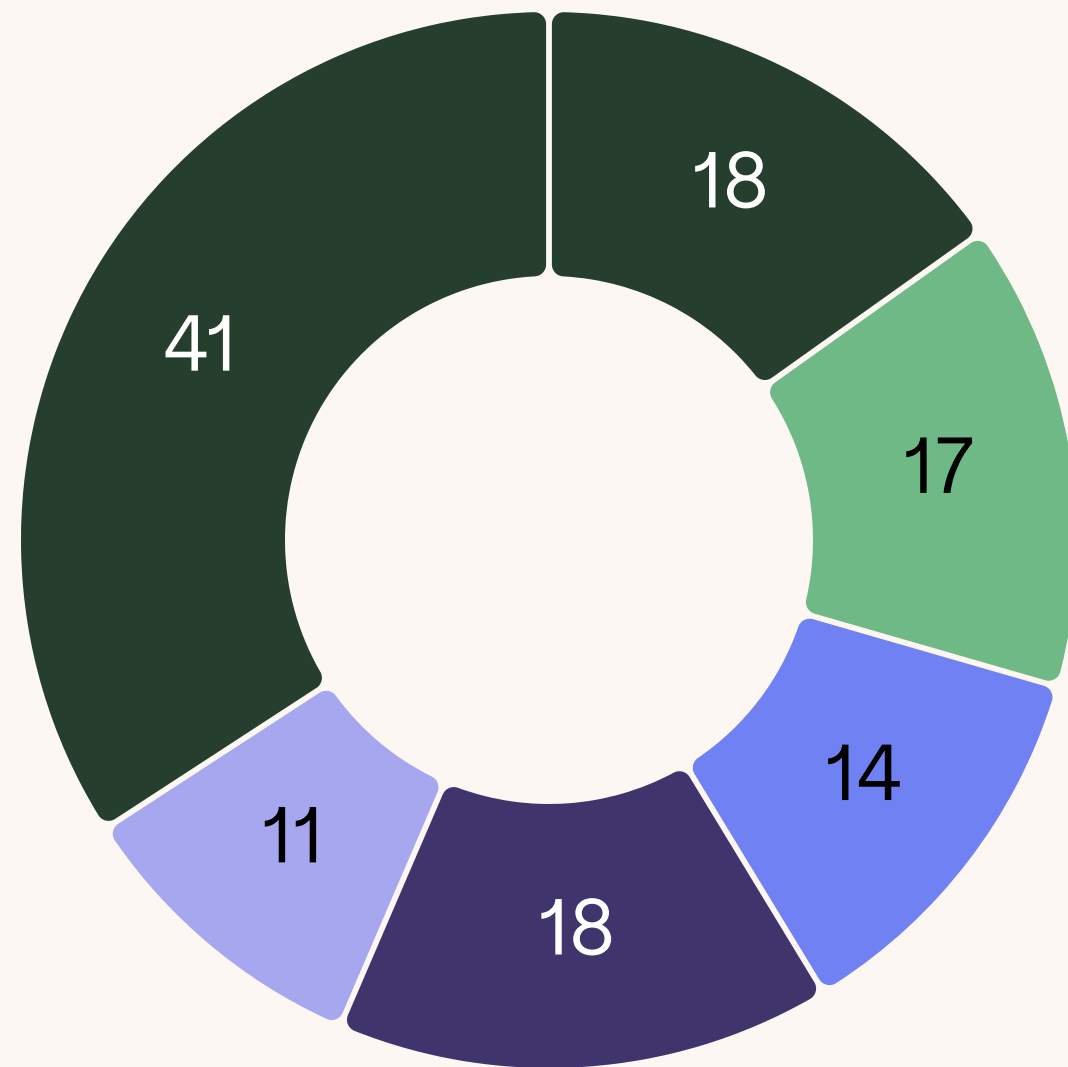
Have considerations been made as to limits on speed & horsepower over all types vessels for the sake of water quality & safety, environmentally speaking ?

What should be the highest priority for investment at the Dam Property?



- 13 Shoreline access (beach, trails)
- 5 Boating access (dock, wash-out, tie-down area)
- 6 Park amenities (picnic areas, open space)
- 1 Parking & circulation improvements
- 31 Environmental protection/restoration
- 2 Accessibility improvements (ADA parking, trails, paths)

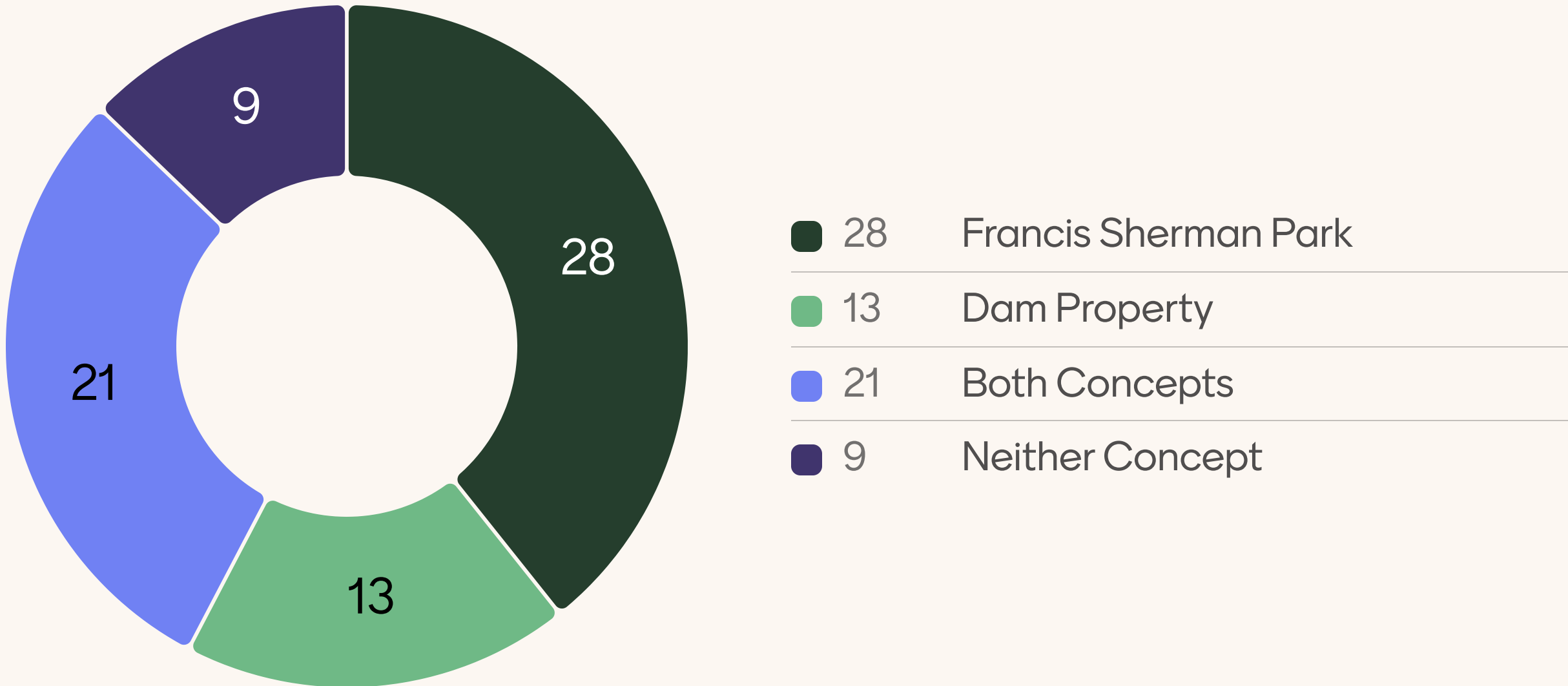
Which features of the Francis Sherman Park concept are most important to you? (Choose up to 2)



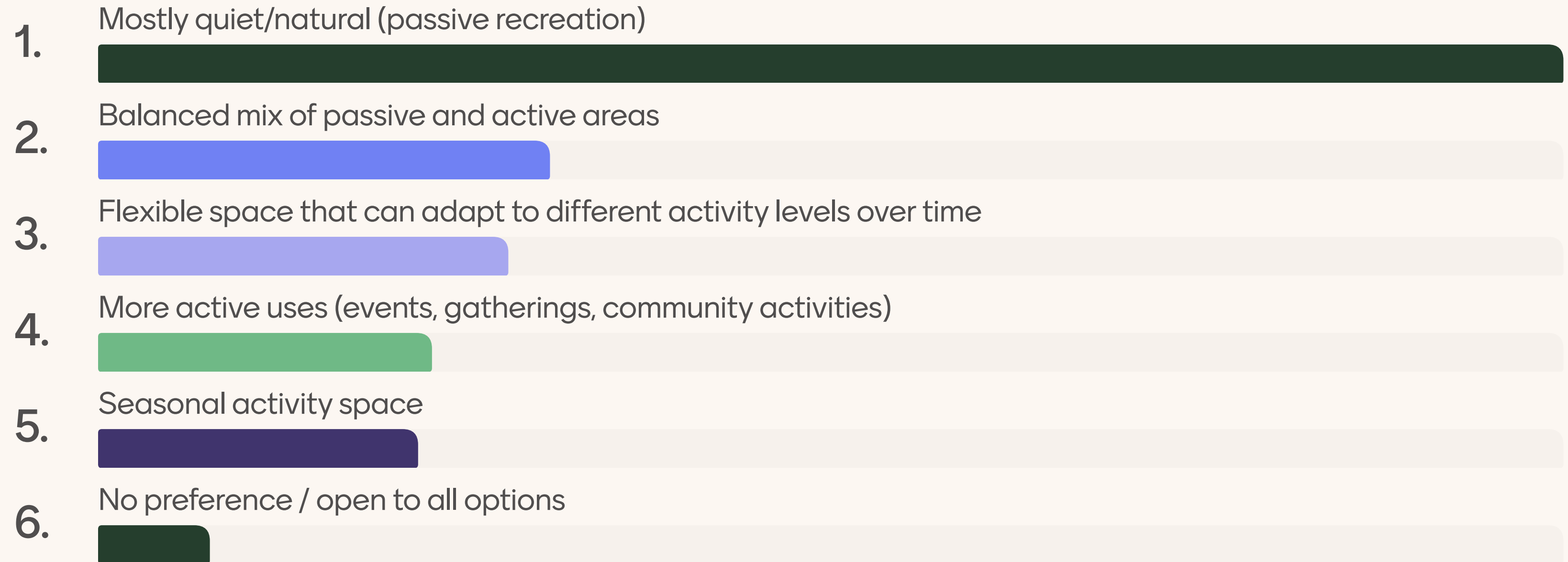
- 18 Accessible trails
- 17 Shoreline boardwalk
- 14 Picnic overlook
- 18 Dock for small non-motorized boats
- 11 Parking improvements
- 41 Invasive species removal



Which concept best reflects your vision for Johnson's Pond?



Which level of park activity do you prefer for potential future recreational access opportunities?



Do you have any additional comments?

Great presentation

Will any areas be dredged

Please mention again public can provide input on rda website

I appreciate the options to protect us from possible future litigation

We didn't really take cost into consideration

No more motor boats
There are enough

Much gratitude to the GZA team for applying their expertise, time, and commitment to this project.

The correct spelling is NORTHUP Plat

Do you have any additional comments?

Yes stop selling a broken carton of eggs , we will never have festivals fairs or entertainment. All you are doing is crafting more drama the pond can not handle it

No

Will there be a gate to the new boat ramp? If yes can it be locked at sundown to prevent thief.

Concern with water environmental issues. Overload of boats and safety issues.

O whitehead rd. Is a wet land, you can not build on it and it is underwater often. And it is not water access. There is a beach that is owned by the residents.

stating who is going to pay for this and answering a big option is the dam management district. This means the people that live on the pond and surrounding areas. They already pay double taxes

I live on old flat river road near frances sherman park and our road is dangerous to walk on. There are no sidewalks and people speed on our road.

We have to build a boat ramp and recreation area or we will loose the pond again.

Do you have any additional comments?

Pond should only be accessible to coventry residents. There should be limited boat/car passes

Water Quality and safety.

Concerns of water quality such as blue algae

Limited or modest parking is important to establish a baseline. Expansion could always be a future option if justified.

Major concern -security for current pond residences once pond is opened to others and is the town of Coventry going to have police on the pond full time and provide for lifeguards on beach areas?

I heard tonight that GZA did not visit the pond during peak season, I think it's very important that they do to get a really good idea on how busy the pond gets during peak season.

Who monitors crime at the boat ramp. Example removing watercraft or product that are stolen from owners on the pond.

Land outlined in the last few slides need to stay preserved. For the people on the pond and also for no additional watercraft if developed into housing. Which would ruin it for lake owners and public

Do you have any additional comments?

Any property owner in coventy gets a letter of intent if an abutter is going to build or change. And most wouldn't want. Strangers in and out of their back yard daily. We need safety of our property.

Why was Angell paid for zero work?

There is no mention of the cost to acquire the pond. Was that considered in the redevelopment plan?

Modified damn proposal. Delete motorized boat ramp replaced with kayak launch. Reducing cost probably by over \$1 million + reducing cost from constant monitoring. Increased turnover rate parking lot

Modified dam proposal part 2. Add fishing area Add second beach area at trail toward residential street. People dock there and swim at that same area already. Just need a better sand area.

Agree no jet skis should launch from any paid for boat ramp including the campgrounds. Enough jet skis with pond property owners. Also decrease left no one leaves the boat ramp with a stolen jet ski

No time to waste